

# A TRIP TO THE BRITISH ISLES



Margarete Lazar

Emmerich Rössl

## Idee und Ziel

- Erstellung eines tragfähigen Planungskonzeptes für die Erteilung von Fremdsprachenunterricht nach dem Lehrplan 2008 der Allgemeinen Sonderschule

## Zielgruppe

- Schüler und SchülerInnen mit sonderpädagogischem Förderbedarf der siebenten und achten Schulstufe, die entweder an Allgemeinen Sonderschulen oder in Integrationsklassen der Sekundarstufe I unterrichtet werden.

## Aufbau des Lernprogramms

- Jedem Thema ist ein *Topic Planner* vorausgestellt, der sowohl differenziertes Vokabular und Satzstrukturen als auch ein Verzeichnis der Arbeitsmaterialien enthält. Diese übersichtlichen Raster sollen vor allem eine schnelle und effiziente Planung von Unterrichtssequenzen in Integrationsklassen ermöglichen.

## TOPICS

- GREAT BRITAIN
- LONDON

## STRUCTURE

- **LANGUAGE CONTENT**
  - Core vocabulary
  - Core structures
  - Extension vocabulary
  - Extension structures
- **WORKING PROCEDURE**
  - *PPP – Input of Information*
    - Introduction to vocabulary
    - Listening Comprehension
    - Reading Comprehension
  - *Activities - Worksheets*
    - Reading Comprehension
    - Oral Exercises
    - Writing Exercises
    - Using a dictionary and an atlas

Topic

• GREAT BRITAIN

## Language content

### Core vocabulary

- ferry, tunnel, motorway, capital, large, village, town, city, monument, ...

### Core structures

- What is it? I go by plane, train, ....
- I get to a place by ....., I pay with ...

### Extension vocabulary

- arrival, general knowledge, sites, coastline, moor, shingle, cliff, rocky, prime meridian

### Extension structures

- Comparison of adjectives

## Working Procedure

### Power Point Presentation

- Flag, Map and travel information, General knowledge
- The British Isles
- Capital Cities
- Cities of Great Britain
- A Picture Book ( Geography, History)

### Activities

- Information about the country - Reading comprehension
- 2 Worksheets – Geographical knowledge
- Worksheet – Using a map
- Worksheet - Typical Sights

# Topic

# • LONDON

## Language content

### Core vocabulary

- information desk, map, ticket window, gap, sightseeing tour, event, tube, underground, French fries, a pie, church, toy, ...

### Core structures

- What is it? I go by plane, train, ....
- I get to a place by ....., Let's ....., It is near, next to, opposite ...

### Extension vocabulary

- arrival, departure, suburban, to include, to register, to book, reception, triple room, law, fortress, prison, pub sign, coronation, ...

### Extension structures

- Comparison of adjectives, present simple (revision), using prepositions, .....

## Working Procedure

### Power Point Presentation

- Travel information
- At the airport information desk
- London Transport
- Tickets for Underground and Bus
- Booking into a hotel
- Sightseeing and shopping
- Historical buildings in London
- Lunch in a pub
- Links for computer freaks

### Activities

- Information about the city - Reading comprehension
- Worksheets – Maps, Sightseeing
- Worksheet - In the hotel
- Quizzes about London
- Dialogues



**GREAT BRITAIN**



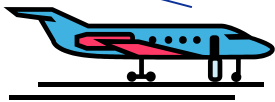
**GREAT BRITAIN**

# THE BRITISH ISLES





# How can you get to England?



- **Car, Bus** – Motorway, Ferry or Tunnel
- **Train** – Eurostar
- **Plane** – Vienna to Heathrow, Gatwick, Luton, Stanstead

# ARRIVAL IN LONDON

## BY TRAIN

at St. Pancras in the centre of London



## BY PLANE

at Heathrow Airport in the west of London





# General Knowledge

**United Kingdom:** England,  
Scotland, Wales and  
Northern Ireland

**Great Britain:**  
England, Scotland, Wales



The British pay with  
**Pound Sterlings (£).**




The capital of the United  
Kingdom is **LONDON.**

# The British Isles

- Great Britain 
- Ireland 
- Hebrides 
- Shetland Islands 
- Orkney Islands 
- Isle of Man 
- Isle of Scilly 
- Isle of Wight 



# Capital cities

- United Kingdom:  
**L**ondon 
- The capitals of the four countries of the United Kingdom :

England: **L**ondon

Scotland: **E**dinburgh 

Wales: **C**ardiff 

Northern Ireland:

**B**elfast 



# The largest cities in Great Britain

- Birmingham
- Bristol
- Glasgow
- Leeds
- Liverpool
- Manchester
- Newcastle
- Nottingham





# A PICTURE BOOK OF GREAT BRITAIN

## What can I find here?

**Geography  
of Great Britain**

Coastlines and Moors

Villages and Gardens

Towns and Cities

**History  
of Great Britain**

Castles and Palaces

Historical Sites

Points of Interest

# Coastlines



Sandy beach in Devon



Dover Cliffs



Rocky coast in North Devon



Shingle beach



# Moors



Brontë Moor near Haworth  
in North Yorkshire





# Villages and Gardens




Haworth in North Yorkshire



Family garden in Cornwall

Village lane and church in the south of England



Front garden in Kent



# Towns and Cities



Edinburgh – the capital of Scotland



Chester near North Wales

# Castles and Palaces



Bodmin Castle in the south of England



Scotney Castle in the south of England



Blenheim Palace near Oxford



# Historical Sites



Stonehenge - a Celtic monument



Conwy Castle in North Wales



The Round Table of King Arthur in Winchester



Lord Nelson's HMS Victory in Portsmouth



# Points of Interest



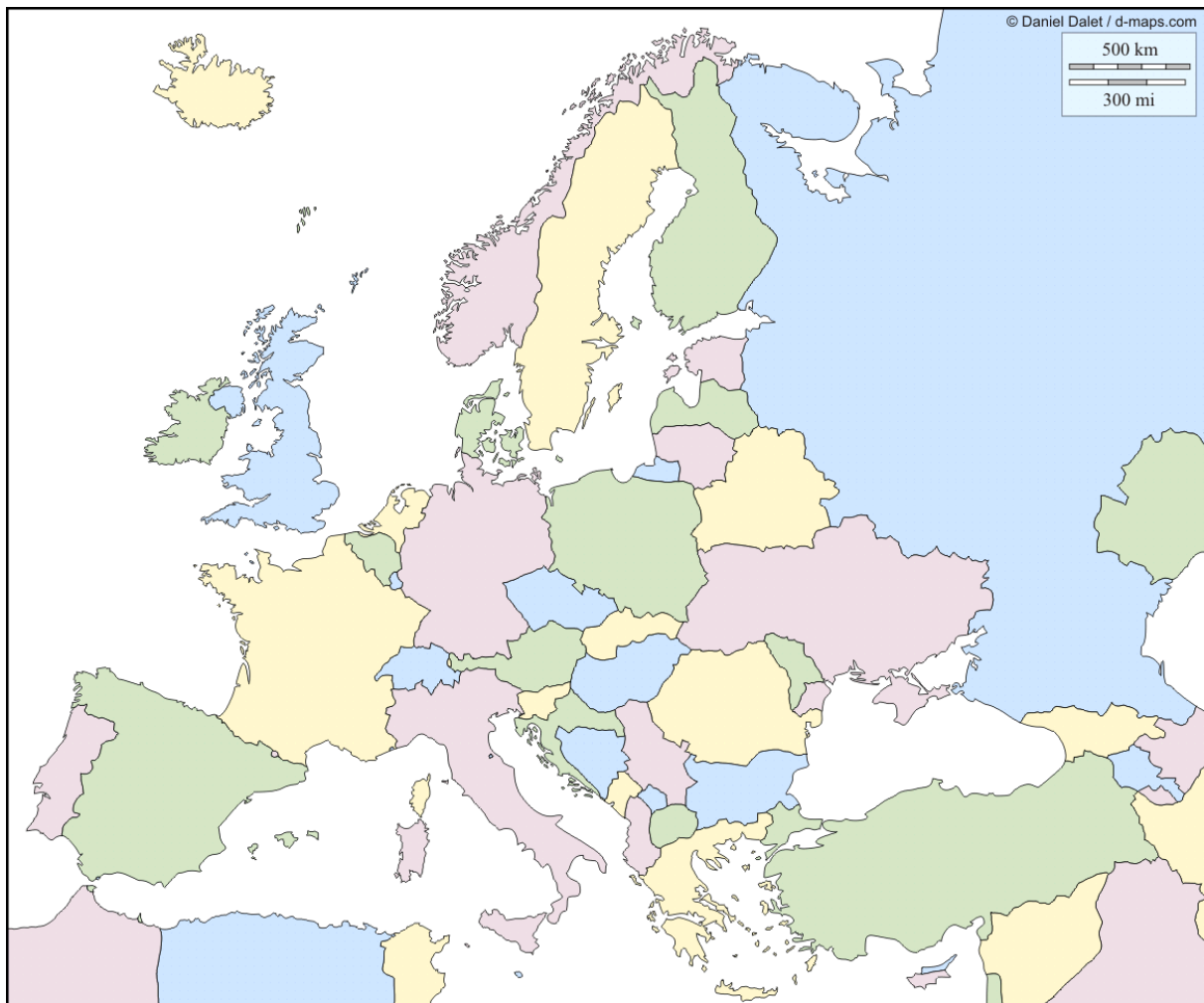
24 hour-clock in Greenwich



Prime meridian in Greenwich

# How good is your geography?

To go from Austria to England	
I would <b>never cross</b>	I would <b>have to cross</b>
Germany	the Suez Canal
France	the Black Sea
Hungary	the Panama Canal
Belgium	the Channel



There is more than one route to England! Colour the countries you may cross and write down their names. The box below gives you the names of the countries. If you have a problem use your atlas!

Switzerland – Germany – France - Belgium







# The British Isles

Draw a line to the right location!

Great Britain
Ireland
Hebrides
Shetland Islands
Orkney Islands
Isle of Man
Isle of Scilly
Isle of Wight

# The British Isles

What is it?



shingle beach, sandy beach, rocky beach, castle, church, cliffs



LONDON



**LONDON**

# Vienna International Airport

How can you get from the city of Vienna to Schwechat Airport?

You can go by

- CAT (**C**ity **A**irport **T**rain)
- S-Bahn (Suburban Railway)
- Vienna Airport Lines (Buses)



# Vienna - London

- Vienna International Airport



- Heathrow Airport



# Heathrow Airport





# AT THE INFORMATION DESK

Here you can find some information about



Transport

Maps

Special  
Tickets

Hotels

Places of  
interest

Sightseeing  
tours

Events



# LONDON TRANSPORT

London has a large and complicated transport system.

In Greater London there are  
13,600 km of roads,  
3,730 km of bus routes,  
329 km of Tube lines,  
28 km of new tramways and  
788 km of national rail lines.

# LONDON TRANSPORT

How can we get into London from Heathrow Airport?


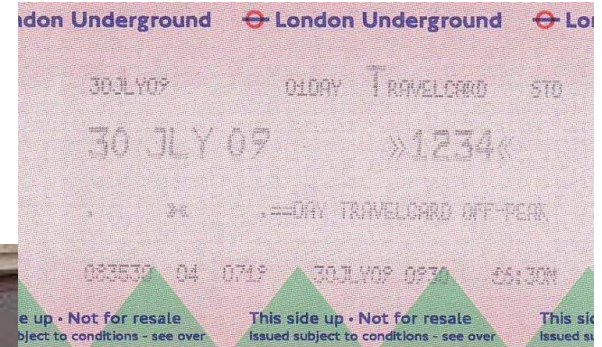
You can go

by Underground,  
by Airport Coach,  
by Heathrow Express.

Let's take the Underground because it is the cheapest.

# TICKETS

- You can buy tickets at the ticket window or at the ticket machine.
- The Oyster Card is the cheapest way to pay for your travels and you can use the Tube, buses, etc.



# Lines

Bakerloo

Central

Circle

District

Hammersmith  
& City

Jubilee

Metropolitan

Northern

Piccadilly

Victoria

Waterloo & City





# INTO THE CITY

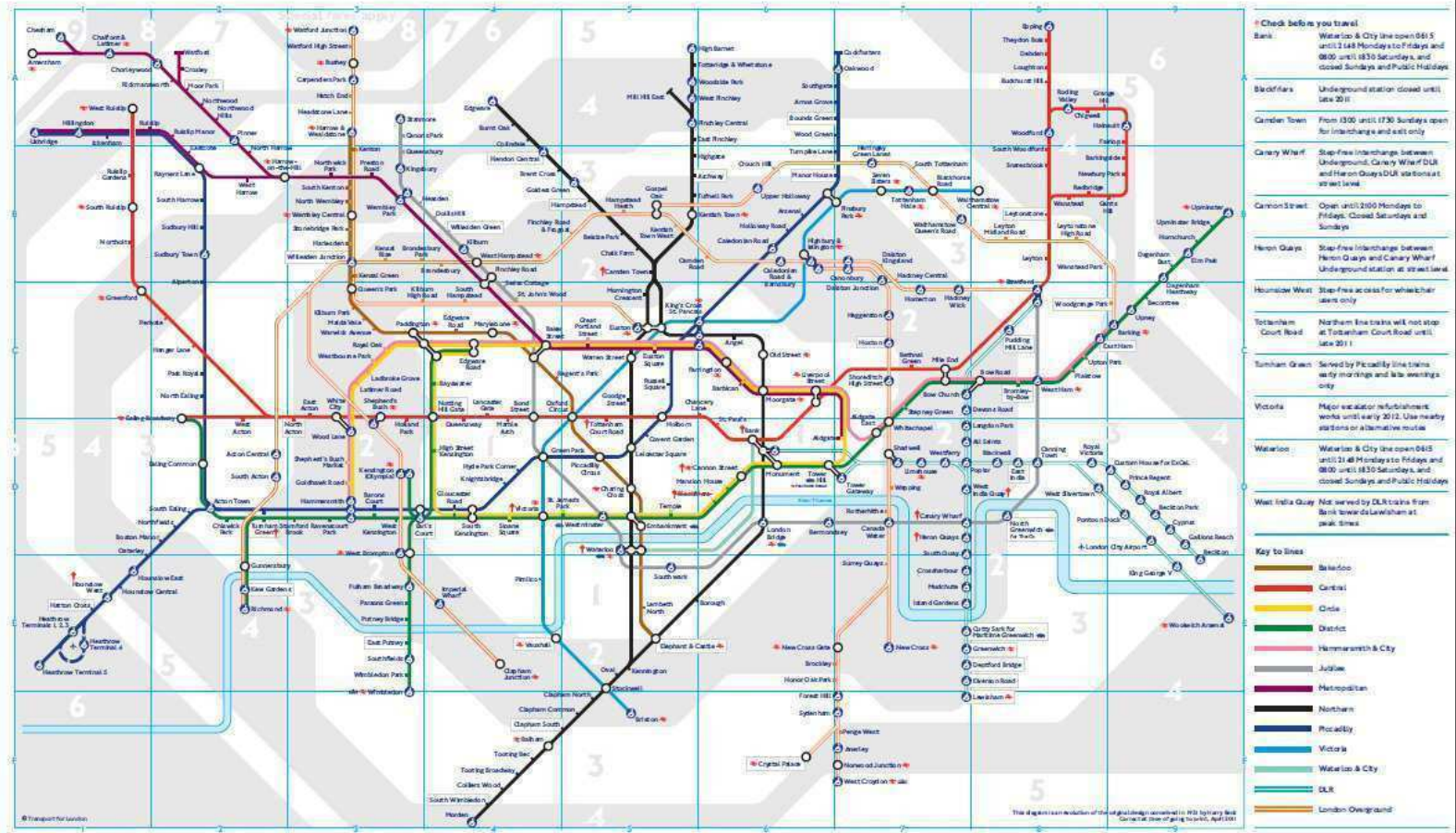
- Underground - TUBE





# Tube map

## Tube map



# IN THE CITY

- Bus



Ticket machine





# Booking into a Hotel

You can book

- a single room
- a double room, double bed
- a double room, twin beds
- a triple room.

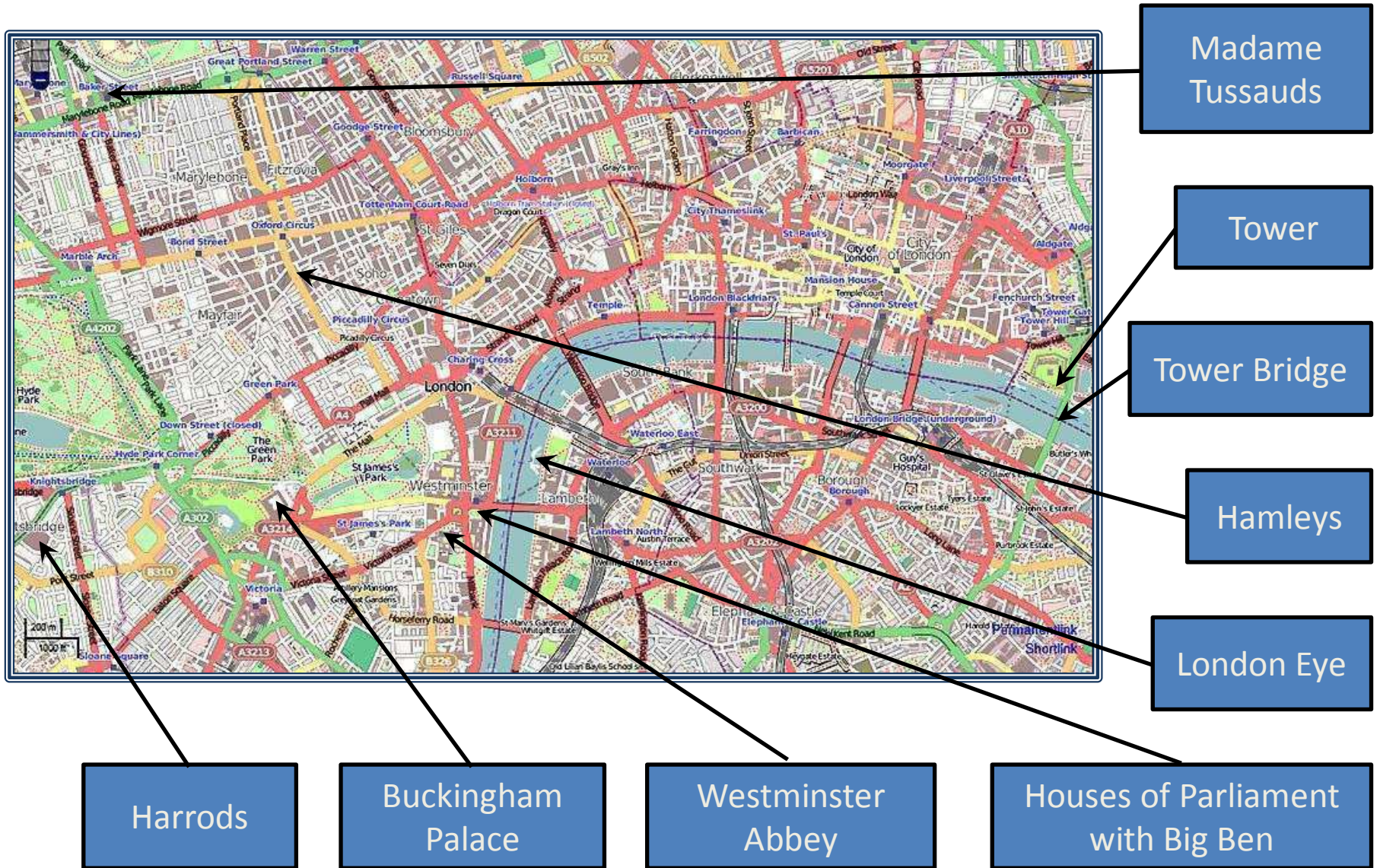


Breakfast is usually included in the price.

Before you can go to your room, you must register at the reception.



# Sightseeing and Shopping in London



# Sights and Shopping in London

<b>Buckingham Palace</b>	The Queen lives there.
<b>Westminster Abbey</b>	It is England`s coronation church.
<b>The Houses of Parliament</b>	Laws are made in this building.
<b>Big Ben</b>	It is the name of the bell in the famous clock tower.
<b>The Tower</b>	This building was used as a fortress, a royal palace, and a prison and now it is a museum.
<b>Tower Bridge</b>	This building opens in the middle to let ships pass.
<b>London Eye</b>	It is the tallest wheel in Europe.
<b>Madame Tussauds</b>	This is the world`s most famous wax museum.
<b>Harrods</b>	It is the most famous department store.
<b>Hamleys</b>	It is one of the world`s largest toy shops.



# Lunch at a Pub in London



Every pub has a name which you find on the pub sign.

Opening hours are very strict.

People usually go to the pub for a drink, but you can also eat there.



Typical pub food:

- French fries and peas,
- different pies,
- fish and chips,
- onion rings, .....






# Links for computer freaks


- <http://www.visitlondon.com/>
- <http://www.visitlondon.com/areas/explorer/>
- <http://www.britishmuseum.org/>
- <http://www.hrp.org.uk/TowerOfLondon/>
- <http://www.madametussauds.com/London/>


# London Transport Quiz

**For this worksheet you need the map of the London Underground!**

**Tick off the right answer!**

 You can use the Oyster Card	for the underground only.	<input type="checkbox"/>
	for for buses and underground.	<input type="checkbox"/>
	for museums and underground.	<input type="checkbox"/>

 London has	20 underground lines.	<input type="checkbox"/>
	11 underground lines.	<input type="checkbox"/>
	5 underground lines.	<input type="checkbox"/>

 Underground lines	have different colours.	<input type="checkbox"/>
	have no colours.	<input type="checkbox"/>
	have numbers.	<input type="checkbox"/>

**Look for these underground stations in the centre of London. Which line must you use to get there?**



Station	Underground line
Queensway	
Knightsbridge	
Marylebone	

# IN THE HOTEL

## ARRIVAL

**Receptionist:** Good morning.

**Guest:** Good morning. My name is Susan Brown. I have a booking.

**Receptionist:** Here is your key, Ms Brown, your room number is 201.

And now, please, fill in this form.

Surname	Mr/Ms
First names	
Address	
Telephone number	
Signature	

**Guest:** Is breakfast included in the price?

**Receptionist:** Yes, we offer full English breakfast. The breakfast room is open from 8.00 to 11.00 am.

## Full English Breakfast





# Using a Map

Find the places on the map:

The <b>London Eye</b> is	<b>OPPOSITE</b>	the <b>Houses of Parliament</b> .
<b>Westminster Abbey</b> is	<b>NEXT TO</b>	the <b>Houses of Parliament</b> .
<b>Madame Tussauds</b> is	<b>NEAR</b>	<b>Hyde Park</b> .



London Eye (1) – Westminster Abbey (2) - Madame Tussauds (3) - Houses of Parliament (4) - Hyde Park (5) Tower Bridge (6) - Tower (7) - Harrods (8) - Big Ben (9) – Buckingham Palace (10)

Look at the map and complete the sentences with the prepositions:

<b>OPPOSITE</b>	<b>NEXT TO</b>	<b>NEAR</b>
-----------------	----------------	-------------

The <b>Tower Bridge</b> is		the <b>Tower</b> .
<b>Harrods</b> is		<b>Buckingham Palace</b> .
<b>The Big Ben clock tower</b> is		the <b>Houses of Parliament</b> .

# Sightseeing in London

## *In the street*

**Tourist:** Excuse me, where is the nearest Underground station.

**Policeman:** It's just round the corner.

## *At the ticket window in the Underground station*



### Dialogue I

**Tourist:** Excuse me, which Tube must I take for the Tower?

**Clerk:** Here is a map of the Underground. You are here at Nottinghill Gate. Take the yellow Circle Line. It will take you straight to the Tower.

### Dialogue II

**Tourist:** Excuse me, which Tube must I take for Oxford Circus?

**Clerk:** You are here at Nottinghill Gate. You can take the red Central line eastbound and get off at Oxford Circus?

Look at the Underground map and name two Underground lines that are eastbound/westbound:

.....

Two Underground lines that are northbound/southbound

.....



# *Shopping in London*

London is full of interesting shops and department stores.

The most famous department store is **Harrods**.

People say you can buy everything here - from a piano to an elephant.



The largest toy shop in the world is **Hamleys**.

## **Shopping at Hamleys**

**Tourist:** I am looking for a little double decker bus as a souvenir from London.

**Shop Assistant:** Certainly. This little bus costs £ 10.

**Tourist:** I think I will take it.



# Buildings in London

This is the world`s most famous wax museum.	
It is England`s coronation church.	
This building was used as a fortress, a royal palace, and a prison and now it is a museum.	
The Queen lives there.	
Laws are made in this building.	
It is one of the world`s largest toy shops.	
It is the name of the bell in the famous clock tower.	
This building opens in the middle to let ships pass.	
It is the tallest wheel in Europe.	
It is the most famous department store.	

**Tower Bridge - London Eye - The Houses of Parliament - Big Ben - Harrods - Buckingham Palace - The Tower - Westminster Abbey - Madame Tussauds - Hamleys**

# LONDON QUIZ

<p>London is</p> <ul style="list-style-type: none"><li>➤ the capital of Ireland.</li><li>➤ the capital of France.</li><li>➤ the capital of England.</li></ul>	<p>London is the capital of England.</p>
<p>Today the Tower of London is</p> <ul style="list-style-type: none"><li>➤ a prison.</li><li>➤ a royal residence.</li><li>➤ a museum.</li></ul>	<p>Today the Tower of London is a museum.</p>
<p>Harrods is</p> <ul style="list-style-type: none"><li>➤ a department store.</li><li>➤ a museum.</li><li>➤ a hotel.</li></ul>	<p>Harrods is a department store.</p>
<p>England`s coronation church is</p> <ul style="list-style-type: none"><li>➤ St. Paul`s Cathedral.</li><li>➤ Canterbury Cathedral.</li><li>➤ Westminster Abbey.</li></ul>	<p>Westminster Abbey is England`s coronation church.</p>
<p>The Queen lives</p> <ul style="list-style-type: none"><li>➤ in Kensington Palace.</li><li>➤ in Buckingham Palace.</li><li>➤ in the Tower of London.</li></ul>	<p>The Queen lives in Buckingham Palace.</p>
<p>Hamleys is</p> <ul style="list-style-type: none"><li>➤ a bookstore.</li><li>➤ a supermarket.</li><li>➤ a toystore.</li></ul>	<p>Hamleys is a toystore.</p>
<p>Big Ben is</p> <ul style="list-style-type: none"><li>➤ a clock tower.</li><li>➤ a statue.</li><li>➤ a bell.</li></ul>	<p>Big Ben is a bell.</p>

# Picture credits

## Wikimedia Foundation

- Seite 8, 9, 10, 11, 12, 13, 14, 28, 30, 31, 32, 35, 36, 37, 39, 40, 43, 45, 46, 48,49
- <http://wikimediafoundation.org/wiki/Home>

## MS-Cliparts

- Seite 7

## Fotos

- Seite 17, 18, 19, 20, 21, 22, 26  
Diese Fotos wurden für dieses Projekt kostenlos zur Verfügung gestellt. Emmerich Rössl

## Karten

- Seite 23: Kostenlose stumme Karte: <http://d-maps.com>
- Seite 38: Tube map (free): [http://vlstatic.com/assets/maps/travel\\_maps/standard\\_tube\\_map\\_may2010.pdf](http://vlstatic.com/assets/maps/travel_maps/standard_tube_map_may2010.pdf)
- Seite 41, 47: City map (free): <http://www.openstreetmap.org/>